



## HIGH RESOLUTION IMAGING SCIENCE EXPERIMENT



### Digital Terrain Models Released to the PDS



*January, 2026*

Edited by Dora Elalaoui-Pinedo | UA

Landslide in chaos materials	1
Gully monitoring	2
Small icy scarp	3
Fractured ground in Aram Chaos	4
Depressions near Coogoon Valles	5
Northern plains crater	6
Spider morphology off south polar layered deposits	7
Mamers Valles	8
Eroded debris covered glaciers in Protonilus Mensae	9
Crater wall with potential chloride-rich outcrop	10

# Landslide in chaos materials

DTEED\_087326\_1795\_087392\_1795\_G01



**Latitude:** -0.696105  
**Longitude:** 342.729

**DTM Producer:** LPG | AXEL NOBLET


**For more details about this DTM, visit:**

[https://www.uahirise.org/dtm/ESP\\_087326\\_1795](https://www.uahirise.org/dtm/ESP_087326_1795)

**Stereo Pair:**


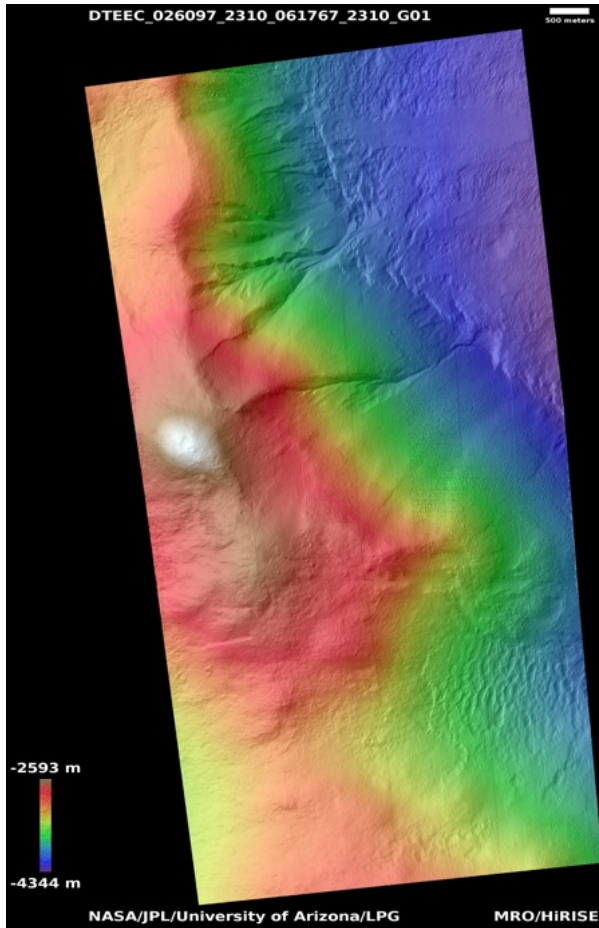
ESP\_087326\_1795

ESP\_087392\_1795



# Gully monitoring

DTEEC\_026097\_2310\_061767\_2310\_G01



**Latitude:** 50.672  
**Longitude:** 26.449

**DTM Producer:** LPG | AXEL NOBLET


**For more details about this DTM, visit:**

[https://www.uahirise.org/dtm/ESP\\_026097\\_2310](https://www.uahirise.org/dtm/ESP_026097_2310)

**Stereo Pair:**

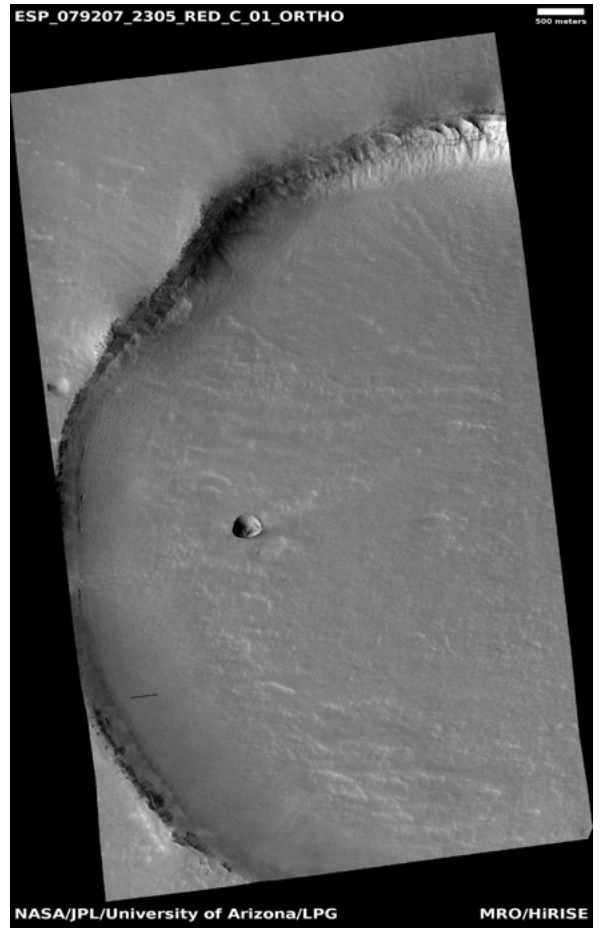

ESP\_026097\_2310

ESP\_061767\_2310



# Small icy scarp

DTEEC\_079207\_2305\_079484\_2305\_G01



**Latitude:** 50.174  
**Longitude:** 241.016

**DTM Producer:** LPG | NOÉ LE BECQ


**For more details about this DTM, visit:**

[https://www.uahirise.org/dtm/ESP\\_079207\\_2305](https://www.uahirise.org/dtm/ESP_079207_2305)

**Stereo Pair:**



ESP\_079484\_2305

ESP\_079207\_2305



# Fractured ground in Aram Chaos

DTEEC\_059382\_1830\_059237\_1830\_A01




**Latitude:** 2.925  
**Longitude:** 339.327

**DTM Producer:** UA | RAY OLGUIN  
**For more details about this DTM, visit:**

[https://www.uahirise.org/dtm/ESP\\_059382\\_1830](https://www.uahirise.org/dtm/ESP_059382_1830)


**Stereo Pair:**

ESP\_059237\_1830  
ESP\_059382\_1830



# Depressions near Coogoon Valles

DTEED\_070883\_1970\_062547\_1970\_A01




**Latitude:** 17.054  
**Longitude:** 335.754

**DTM Producer:** UA | RAY OLGUIN  
**For more details about this DTM, visit:**

[https://www.uahirise.org/dtm/ESP\\_070883\\_1970](https://www.uahirise.org/dtm/ESP_070883_1970)



**Stereo Pair:**

ESP\_070883\_1970  
ESP\_062547\_1970



# Northern plains crater

DTEEC\_027096\_2285\_027584\_2285\_A01




**Latitude:** 47.925  
**Longitude:** 115.576

**DTM Producer:** UA | BELLAMY BLAYNE FAUNCE  
**For more details about this DTM, visit:**

[https://www.uahirise.org/dtm/ESP\\_027096\\_2285](https://www.uahirise.org/dtm/ESP_027096_2285)


**Stereo Pair:**

ESP\_027584\_2285  
ESP\_027096\_2285



# Spider morphology off south polar layered deposits

DTEPC\_048808\_1000\_048650\_1000\_A01




**Latitude:** -79.833  
**Longitude:** 304.118

**DTM Producer:** UA | BELLAMY BLAYNE FAUNCE  
**For more details about this DTM, visit:**

[https://www.uahirise.org/dtm/ESP\\_048808\\_1000](https://www.uahirise.org/dtm/ESP_048808_1000)



**Stereo Pair:**

ESP\_048808\_1000  
ESP\_048650\_1000



# Mamers Valles

DTEEC\_089329\_2175\_089606\_2175\_A01




**Latitude:** 37.215  
**Longitude:** 13.982

**DTM Producer:** UA | BELLAMY BLAYNE FAUNCE  
**For more details about this DTM, visit:**

[https://www.uahirise.org/dtm/ESP\\_089329\\_2175](https://www.uahirise.org/dtm/ESP_089329_2175)


**Stereo Pair:**

ESP\_089329\_2175  
ESP\_089606\_2175



# Eroded debris covered glaciers in Protonilus Mensae

DTEED\_089156\_2220\_088866\_2220\_A01




**Latitude:** 41.889  
**Longitude:** 52.078

**DTM Producer:** UA | BELLAMY BLAYNE FAUNCE  
**For more details about this DTM, visit:**

**Stereo Pair:**



[https://www.uahirise.org/dtm/ESP\\_089156\\_2220](https://www.uahirise.org/dtm/ESP_089156_2220)

ESP\_089156\_2220  
ESP\_088866\_2220



# Crater wall with potential chloride-rich outcrop

DTEED\_090087\_1470\_086962\_1470\_A01



**Latitude:** -32.902  
**Longitude:** 205.584

**DTM Producer:** UA | BELLAMY BLAYNE FAUNCE  
**For more details about this DTM, visit:**

[https://www.uahirise.org/dtm/ESP\\_090087\\_1470](https://www.uahirise.org/dtm/ESP_090087_1470)

**Stereo Pair:**

ESP\_090087\_1470  
ESP\_086962\_1470

